

Diocese of Portsmouth
Parish boundaries 2016

Deanery 5
Isle of Wight Pastoral Area
EAST COWES

St David, 9 Connaught Road, East Cowes, Isle of Wight PO32 6DP

A point on the seashore on the Northeast of Woodside Bay Retreat SZ547937. Southwest across country to coastal path (Lower Woodside Road). By road Northwest then South to cross A3054 (Lushington Hill) and continue on Gravel Pit Road and right into Station Road to join the old railway track. West by track to point where public footpaths N114 and N121 lead Northwest to Marina (East Medina Mills). Northwest by road, crossing A3054 and on to the River Medina. Downstream to the sea, thence East by sea to starting point.

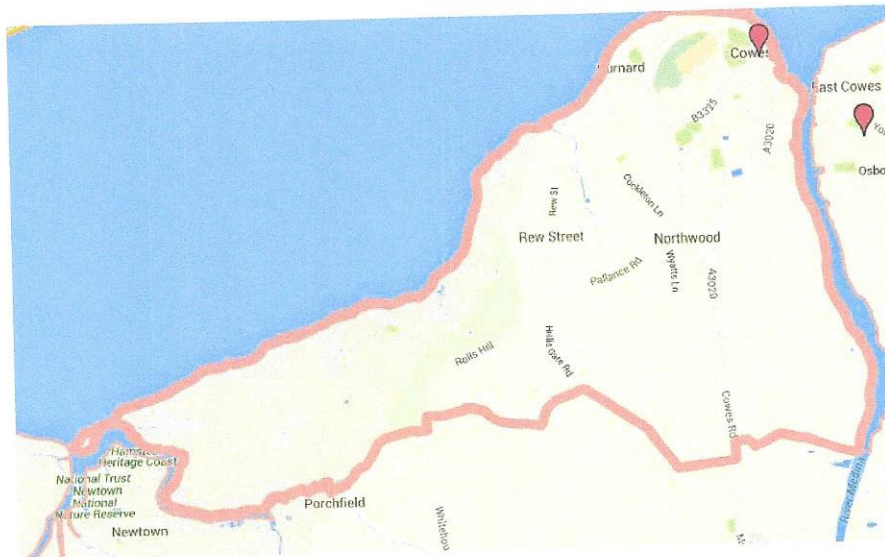


Diocese of Portsmouth
Parish boundaries 2016

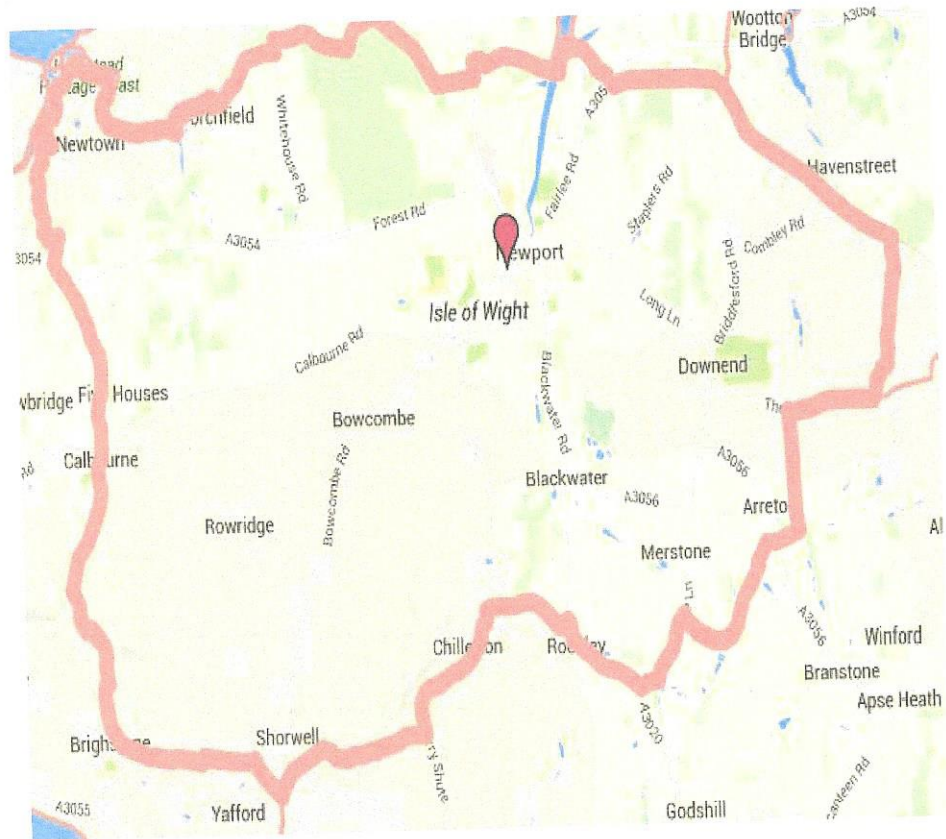
Deanery 5
Isle of Wight Pastoral Area
COWES

St Thomas of Canterbury, 22 Terminus Road, Cowes, Isle of Wight PO30 1UH

A point in the River Medina East of West Medina Works 506915. West by road (Stag Lane) to the A3020. South down A3020 to minor road (Noke Common) bearing West. By road West, skirting North of Parkhurst Forest though Mark's corner, then by track over minor road and Southwest by road (Main Road) to Porchfield and the eastern end of Clamerkin Lake. West by lake, North of Nature Reserve to Newtown River and the Sea. Northeast by sea to River Medina, thence upstream to starting point.



Diocese of Portsmouth
Parish boundaries 2016



Diocese of Portsmouth
Parish boundaries 2016

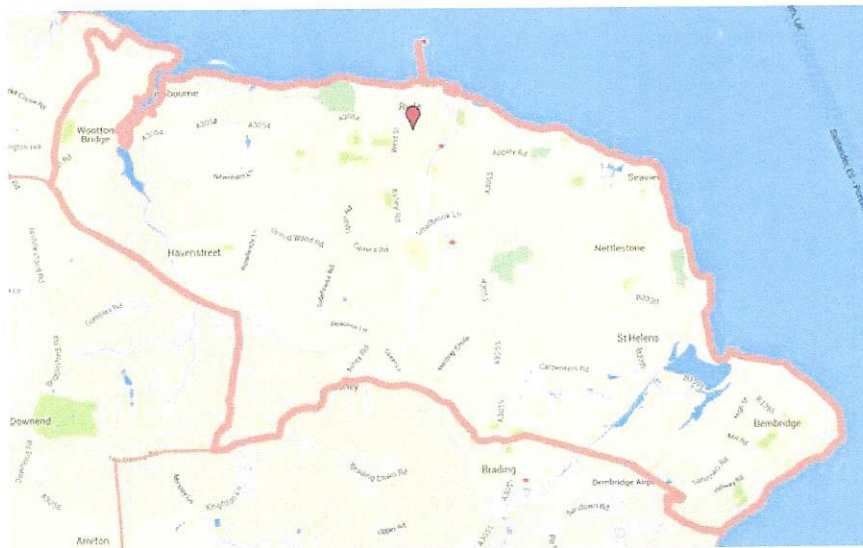
Deanery 5

Isle of Wight Pastoral Area

RYDE

Sorrowful and Immaculate Heart of Mary, 55 High Street, Isle of Wight, Isle of Wight PO33 2RE

In Whitecliff Bay SZ639861, West-northwest along road by caravan site to road junction. Turn Northeast and North by road leading to Hillway on B3395. Turn right on B3395, then left. Then Northwest across country through Bembridge Airport to meet railway line North of Brading. Southwest along road (Vicarage Lane) North of Brading church to A3055 crossroads. Continue West by road to East Ashey crossroads. Southwest by road (Ashey Road) through Ashey Down to crossroads at Mersley Down. North by road (Rowlands Lane) passing Rowlands Farm to old railway track at Rowlands Wood. Northwest by track to Wootton Common-Wootton Bridge road. North-northeast by road (Station Road) taking left fork (Gravel Pit Road) to cross A5054 and along coastal path, (Palmer's Road, Farm Lane & Lower Woodside Road) to a point just West of Woodside Bay Retreat, then Northeast across country to sea at SZ547937, thence East by sea to starting point in Whitecliff Bay.



Diocese of Portsmouth
Parish boundaries 2016

Deanery 5
Isle of Wight Pastoral Area
TOTLAND BAY

St Saviour, Weston Lane, Totland Bay, Isle of Wight PO39 0HE

A point in Newtown Bay on sea shore SZ417920. South up river to a minor road to North of Shalfleet leading East to coastal path. East by minor road to coastal path. South to A3054 at Barton's Corner. Southeast by A3054 and minor road (Elm Lane) passing Stonesteps, crossing B3401 and on Southwest through Calbourne to road fork (Lynch Lane) South of Brighstone Forest. Southeast by road (Lynch Lane) through Moortown, and on East to the North of Brighstone along B3399 to a point East of Limerstone and Southwest of West Court. Southwest by track to join minor road (Pound Lane) leading to Little Atherfield. South by road (Park Lane and Atherfield Road) to Little Atherfield and Atherfield Green, then a line West and Southwest by track crossing A3055 to Coast Guard Lookout at Atherfield Point, thence West, North and East by sea to starting point.



Diocese of Portsmouth
Parish boundaries 2016

